

DURLSTON COUNTRY PARK WEATHER RECORDS 2015

MONTH: **JANUARY 2015**

| DATE | DRY | WET | HUM | MAX | MIN | MEAN | Wind | WIND | OKTA | VIS | MBS | TDCY | PPT | PPT | MAX | GUST new |
|------|------|------|-----|------|------|------|------|------|------|-----|------|------|-------|------|------|----------------|
| | TEMP | TEMP | % | TEMP | TEMP | TEMP | dir | STR | | km | | | TYPE | AMT | GUST | date baragraph |
| 1 | 9.2 | 8.8 | | 9.8 | 1.6 | 5.7 | SW | 27 | 8 | 10 | 1031 | | - | - | 35 | 09.07 ? |
| 2 | 7.2 | 5.9 | | 11.6 | 5.9 | 8.8 | NW | 3 | 4 | 22 | 1033 | R | r | 3.9 | 33 | 00.07 01/02 |
| 3 | 11.5 | 11.4 | | 11.5 | 4.9 | 8.2 | W | 16 | 8 | 1 | 1019 | F | R | 18.1 | 30 | 06.01 ? |
| 4 | 4.9 | 4.4 | | 12.8 | 3.7 | 8.3 | - | 0 | 8 | 27 | 1037 | R | r | 1.8 | 35 | 12.10 03/01 |
| 5 | 9.8 | 8.0 | | 10.4 | 4.2 | 7.3 | SW | 7 | 8 | 35 | 1031 | F | - | - | 15 | 17.45 ? |
| 6 | 10.6 | 10.2 | | 10.5 | 8.7 | 9.6 | SW | 12 | 6 | 15 | 1019 | F | r | 0.5 | 30 | 04.01 06/01 |
| 7 | 9.3 | 7.8 | | 10.4 | 5.0 | 7.7 | SW | 14 | 4 | 37 | 1027 | R | r | 0.8 | 29 | 10.19 07/01 |
| 8 | 8.8 | 8.5 | | 11.0 | 8.2 | 9.6 | NNW | 8 | 8 | 3 | 1019 | F | r | 4.3 | 39 | 20.31 07/01 |
| 9 | 11.0 | 10.4 | | 11.4 | 7.5 | 9.5 | W | 12 | 4 | 20 | 1024 | R | r | 3.8 | 38 | 22.01 08/01 |
| 10 | 11.2 | 11.0 | | 11.9 | 10.2 | 11.1 | W | 24 | 8 | 10 | 1015 | F | r | 0.7 | 50 | 00.01 10/01 |
| 11 | 5.9 | 3.4 | | 11.4 | 3.4 | 7.4 | NW | 10 | 2 | 25 | 1029 | R | Trace | | 36 | 10.47 10/01 |
| 12 | 10.8 | 9.9 | | 10.8 | 9.0 | 9.9 | WSW | 27 | 7 | 13 | 1016 | F | Trace | | 45 | 03.26 12/01 |
| 13 | 7.9 | 6.9 | | 11.0 | 5.8 | 8.4 | SW | 24 | 2 | 27 | 1004 | F | R | 24.0 | 44 | 19.31 12/01 |
| 14 | 4.3 | 2.8 | | 9.4 | 1.1 | 5.3 | NW | 14 | 3 | 37 | 1010 | R | r | 6.5 | 52 | 21.01 13/01 |
| 15 | 8.7 | 7.2 | | 10.7 | 3.8 | 7.3 | W | 17 | 7 | 15 | 992 | F | R | 18.0 | 60 | 21.31 14/01 |
| 16 | 5.1 | 4.5 | | 8.6 | 3.3 | 6.0 | W | 3 | 7 | 37 | 1005 | R | R | 13.4 | 26 | 00.37 16/01 |
| 17 | 6.2 | 4.6 | | 8.4 | 0.2 | 4.3 | W | 7 | 6 | 27 | 1015 | R | r | 0.9 | 30 | 05.01 17/01 |
| 18 | 2.9 | 2.3 | | 8.4 | 2.2 | 5.3 | Calm | | 5 | 27 | 1012 | F | Trace | | 16 | 05.04 18/01 |
| 19 | 2.4 | 1.1 | | 8.1 | 0.2 | 4.2 | N | 6 | 6 | 30 | 1017 | R | | 0.0 | 24 | 04.04 19/01 |
| 20 | 4.7 | 3.1 | | 6.1 | 0.1 | 3.1 | ESE | 2 | 5 | 37 | 1011 | F | - | - | 10 | 04.31 20/01 |
| 21 | 6.0 | 3.9 | | 6.4 | 3.7 | 5.1 | SW | 5 | 8 | 5 | 1005 | F | R | 19.3 | 40 | 19.26 20/01 |
| 22 | 4.3 | 3.8 | | 7.6 | 2.3 | 5.0 | NE | 4 | 2 | 27 | 1020 | R | r | 0.5 | 16 | 01.01 22/01 |
| 23 | 1.3 | 1.1 | | 5.2 | 1.0 | 3.1 | | - | 4 | 2 | 1028 | R | - | - | 16 | 12.29 22/01 |
| 24 | 4.2 | 2.8 | | 10.1 | 0.4 | 5.3 | NNW | 14 | 3 | 37 | 1028 | S | R | 22.0 | 34 | 22.35 23/01 |
| 25 | 6.9 | 5.2 | | 8.1 | 3.1 | 5.6 | Calm | | 7 | 22 | 1034 | R | - | - | 13 | 02.22 25/01 |
| 26 | 9.2 | 9.0 | | 9.2 | 6.1 | 7.7 | W | 17 | 8 | 25 | 1024 | F | r | 0.2 | 20 | 22.01 ? |
| 27 | 6.4 | 5.1 | | 9.5 | 3.8 | 6.7 | NW | 8 | 6 | 22 | 1031 | R | Trace | | 18 | 00.01 27/01 |
| 28 | 9.8 | 9.4 | | 10.2 | 3.7 | 7.0 | W | 24 | 8 | 2 | 1006 | F | r | 0.5 | 37 | 06.01 28/01 |
| 29 | 5.1 | 4.9 | | 10.3 | 3.2 | 6.8 | W | | 6 | 37 | 991 | F | - | - | 52 | 11.54 28/01 |
| 30 | 4.0 | 2.8 | | 9.4 | 0.2 | 4.8 | N | 16 | 3 | 32 | 982 | F | r | 3.4 | 43 | 16.52 29/01 |
| 31 | 3.5 | 2.6 | | 7.9 | 1.6 | 4.8 | NW | 15 | | 7 | 984 | R | r | 0.3 | 26 | 10.32 30/01 |

Monthly Mean Temperature

6.7

Total precipitation

142.9

DURLSTON COUNTRY PARK WEATHER RECORDS 2015

MONTH: **FEBRUARY 2015**

| DATE | DRY TEMP | WET TEMP | HUM % | MAX TEMP | MIN TEMP | MEAN TEMP | Wind dir | WIND STR | OKTA | VIS | MBS | TDCY | PPT TYPE | PPT AMT | MAX GUST | GUST new date baragraph |
|------|-------------|-------------|----------|-------------|-------------|--------------|-------------|-------------|------|------|------|------|-------------|------------|-------------|----------------------------|
| 1 | 3.6 | 1.2 | | 6.5 | 1.8 | 4.2 | N | 10 | 5 | 37 | 1002 | R | - | - | 40 | 16.57 31/01 |
| 2 | 0.6 | -0.8 | | 5.7 | -2.0 | 1.9 | N | 5 | 1 | 37 | 1009 | R | - | - | 29 | 10.03 01/02 |
| 3 | 0.2 | -0.6 | | 5.3 | -1.7 | 1.8 | NNE | 7 | 7 | 6 | 1008 | S | S | 0.2 | 23 | 04.31 03/02 |
| 4 | 1.0 | 0.4 | | 4.4 | -1.8 | 1.3 | NNE | 8 | 3 | 20 | 1021 | R | | 0.5 | 25 | 15.52 03/02 |
| 5 | 3.0 | 1.0 | | 4.8 | -0.4 | 2.2 | NE | 12 | 7 | 27 | 1026 | R | - | - | 25 | 23.31 04/02 |
| 6 | 1.9 | 0.1 | | 4.0 | -0.4 | 1.8 | NE | 21 | 4 | 27 | 1030 | R | - | - | 35 | 02.24 05/02 |
| 7 | 2.9 | 2.7 | | 4.8 | 0.0 | 2.4 | ENE | 14 | 1 | 35 | 1036 | R | - | - | 34 | 11.52 06/02 |
| 8 | 2.9 | 2.1 | | 6.2 | 1.0 | 3.6 | NNE | 6 | 1 | 10 | 1041 | R | - | - | 28 | 11.04 07/02 |
| 9 | 2.1 | 1.9 | | 8.0 | 1.5 | 4.8 | N | 2 | 8 | 4 | 1037 | F | - | - | 20 | 00.24 09/02 |
| 10 | 2.6 | 2.0 | | 7.6 | 0.0 | 3.8 | Calm | | 8 | 5 | 1034 | F | - | - | 21 | 22.31 09/02 |
| 11 | 5.4 | 4.1 | | 6.3 | 1.9 | 4.1 | SE | 2 | 8 | 27 | 1026 | F | - | - | 19 | 15.23 10/02 |
| 12 | 4.4 | 4.0 | | 5.7 | 2.9 | 4.3 | Calm | | 8 | 20 | 1022 | F | - | - | 9 | 10.35 11/02 |
| 13 | 7.5 | 7.0 | | 7.5 | 6.9 | 7.2 | SW | 25 | 7 | 13 | 1003 | F | Trace | | 35 | 05.36 13/02 |
| 14 | 4.6 | 4.0 | | 8.8 | 3.2 | 6.0 | NNE | 2 | 7 | 27 | 1001 | F | R | 9.4 | 45 | 10.49 13/02 |
| 15 | 6.2 | 5.4 | | 8.4 | 4.8 | 6.6 | NE | 5 | 5 | 5 | 1014 | R | - | - | 20 | 06.31 15/02 |
| 16 | 7.7 | 7.2 | | 9.1 | 4.7 | 6.9 | SSW | 9 | 8 | 6 | 1015 | R | r | 0.3 | 21 | 02.31 16/02 |
| 17 | 4.3 | 2.8 | | 7.5 | 1.9 | 4.7 | N | 11 | 0 | 27 | 1038 | R | R | 10.4 | 26 | 19.30 16/02 |
| 18 | 8.0 | 6.0 | | 8.6 | 2.7 | 5.7 | WSW | 6 | 1 | 37 | 1040 | R | - | - | 20 | 10.04 17/02 |
| 19 | 8.2 | 6.4 | | 9.8 | 6.2 | 8.0 | SW | 23 | 0 | 27 | 1024 | F | - | - | 35 | 05.01 19/02 |
| 20 | 5.8 | 5.3 | | 7.8 | 5.2 | 6.5 | NE | 3 | 7 | 27 | 1009 | F | R | 17.4 | 14 | 00.05 20/02 |
| 21 | 4.0 | 2.8 | | 7.3 | 1.3 | 4.3 | NW | 15 | 1 | 37 | 1003 | F | r | 0.5 | 19 | 15.41 20/02 |
| 22 | 6.9 | 5.0 | | 7.6 | 1.8 | 4.7 | SW | 9 | 7 | 27 | 1010 | R | - | - | 19 | 06.02 22/02 |
| 23 | 4.6 | 3.8 | | 8.6 | 1.8 | 5.2 | WSW | 13 | 4 | 10 | 995 | F | R | 13.9 | 47 | 17.36 22/02 |
| 24 | 7.2 | 5.2 | | 7.6 | 4.8 | 6.2 | NW | 19 | 4 | 20 | 1007 | R | r | 4.0 | 39 | 00.46 24/02 |
| 25 | 8.7 | 8.3 | | 10.3 | 5.6 | 8.0 | W | 5 | 8 | <1 | 1016 | R | r | 1.9 | 33 | 11.46 24.02 |
| 26 | 9.0 | 8.9 | | 12.8 | 2.9 | 7.9 | SW | 11 | 9 | 0.05 | 1013 | F | Trace | - | 27 | 04.21 26/02 |
| 27 | 5.9 | 4.1 | | 11.3 | 0.8 | 6.1 | NW | 3 | 0 | 30 | 1022 | R | r | 5.1 | 31 | 13.16 26/02 |
| 28 | 8.1 | 7.9 | | 9.0 | 4.7 | 6.9 | S | 19 | 8 | 0.05 | 1012 | F | r | 0.9 | 35 | 01.01 28/02 |

Monthly Mean Temperature 4.9

Total precipitation 64.5

DURLSTON COUNTRY PARK WEATHER RECORDS 2015

MONTH: **MARCH** **2015**

| DATE | DRY TEMP | WET TEMP | HUM % | MAX TEMP | MIN TEMP | MEAN TEMP | Wind dir | WIND STR | OKTA | VIS | MBS | TDCY | PPT TYPE | PPT AMT | MAX GUST | GUST date |
|------|-------------|-------------|----------|-------------|-------------|--------------|-------------|-------------|------|-----|------|------|-------------|------------|-------------|--------------|
| 1 | 7.1 | 5.6 | | 9.5 | 6.4 | 8.0 | W | 20 | 4 | 30 | 1006 | F | R | 5.9 | 38 | 19.17 28/2 |
| 2 | 5.3 | 4.3 | | 10.4 | 4.1 | 7.3 | W | 15 | 2 | 22 | 1010 | R | R | 1.9 | 45 | 16.44 1/3 |
| 3 | 7.3 | 5.3 | | 9.2 | 4.2 | 6.7 | WNW | 16 | 7 | 37 | 1016 | R | r | 0.4 | 35 | 01.31 3/3 |
| 4 | 6.5 | 4.3 | | 8.6 | 2.7 | 5.7 | NW | 18 | 1 | 25 | 1031 | R | 0 | 0.0 | 33 | 12.31 4/3 |
| 5 | 8.3 | 6.9 | | 9.5 | 2.9 | 6.2 | WNW | 6 | 1 | 13 | 1041 | R | 0 | 0.0 | 16 | 08.08 5/3 |
| 6 | 8.4 | 7.3 | | 11.8 | 3.2 | 7.5 | SW | 9 | 5 | 22 | 1038 | F | 0 | 0.0 | 13 | 04.26 6/3 |
| 7 | 9.8 | 8.2 | | 10.6 | 6.5 | 8.6 | SW | 13 | 3 | 20 | 1027 | F | 0 | 0.0 | 28 | 10.36 7/3 |
| 8 | 8.8 | 7.9 | | 9.7 | 6.8 | 8.3 | WSW | 13 | 8 | 15 | 1024 | S | 0 | 0.0 | 25 | 10.51 7/3 |
| 9 | 8.8 | 8.2 | | 9.9 | 5.8 | 7.9 | S | 9 | 8 | 4 | 1026 | S | 0 | 0.0 | 15 | 05.47 9/3 |
| 10 | 7.4 | 5.5 | | 9.4 | 4.9 | 7.2 | NE | 7 | 4 | 13 | 1032 | R | 0 | 0.0 | 24 | 04.17 10/3 |
| 11 | 8.4 | 7.3 | | 10.7 | 5.0 | 7.9 | SE | 6 | 6 | 20 | 1028 | S | 0 | 0.0 | 23 | 01.31 11/3 |
| 12 | 9.0 | 8.1 | | 10.0 | 7.3 | 8.7 | SE | 6 | 6 | 8 | 1025 | F | 0 | 0.0 | 13 | 08.08 12/3 |
| 13 | 5.1 | 5.0 | | 10.6 | 4.8 | 7.7 | N | 15 | 8 | 3 | 1020 | F | R | 6.4 | 30 | 06.01 13/3 |
| 14 | 3.9 | 1.9 | | 9.3 | 1.1 | 5.2 | NE | 7 | 8 | 10 | 1031 | R | trace | | 29 | 02.31 14/3 |
| 15 | 5.9 | 4.9 | | 8.3 | 4.3 | 6.3 | NNE | 9 | 8 | 4 | 1029 | F | trace | | 22 | 00.06 15.3 |
| 16 | 5.3 | 4.8 | | 8.0 | 4.0 | 6.0 | CALM | 0 | 8 | 5 | 1023 | F | 0 | 0.0 | 24 | 11.11 15/3 |
| 17 | 6.6 | 5.1 | | 6.6 | 4.9 | 5.8 | NE | 3 | 8 | 2 | 1025 | R | 0 | 0.0 | 9 | 05.59 17/3 |
| 18 | 5.6 | 4.3 | | 10.6 | 3.9 | 7.3 | WNW | 11 | 4 | 5 | 1032 | R | 0 | 0.0 | 20 | 18.43 18/3 |
| 19 | 6.0 | 4.8 | | 11.4 | 4.8 | 8.1 | NW | 7 | 8 | 7 | 1034 | R | 0 | 0.0 | 24 | 23.31 18/3 |
| 20 | 4.5 | 3.7 | | 10.1 | 3.7 | 6.9 | NE | 2 | 8 | 2 | 1030 | F | 0 | 0.0 | 18 | 00.40 20/3 |
| 21 | 8.4 | 6.7 | | 9.8 | 3.7 | 6.8 | NE | 11 | 1 | 20 | 1026 | F | 0 | 0.0 | 23 | 02.01 21/3 |
| 22 | 5.1 | 3.0 | | 10.1 | 3.0 | 6.6 | NE | 10 | 7 | 27 | 1029 | R | 0 | 0.0 | 20 | 14.12 22/3 |
| 23 | 6.7 | 4.4 | | 9.8 | 4.7 | 7.3 | N | 2 | 7 | 33 | 1019 | F | 0 | 0.0 | 16 | 11.07 22/3 |
| 24 | 7.8 | 5.9 | | 10.0 | 2.9 | 6.5 | NNE | 10 | 2 | 20 | 1012 | F | 0 | 0.0 | 19 | 05.57 24/3 |
| 25 | 5.8 | 6.1 | | 10.6 | 1.2 | 5.9 | | | 2 | 27 | | | | | | |
| 26 | 11.0 | 9.9 | | 11.0 | 1.4 | 6.2 | NW | 16 | 8 | 35 | 1003 | | R | 5.0 | 37 | 03.31 26/3 |
| 27 | 8.1 | 6.4 | | 12.4 | 4.1 | 8.3 | SW | 6 | 6 | 37 | 1023 | R | 0 | | 13 | 00.29 27/3 |
| 28 | 9.7 | 9.4 | | 13.2 | 4.2 | 8.7 | W | 16 | 8 | 0.2 | 1016 | F | r | 1.0 | 27 | 04.01 28/3 |
| 29 | 9.8 | 9.5 | | 11.5 | 7.6 | 9.6 | W | 15 | 1 | 0.5 | 1004 | F | r | 2.4 | 34 | 03.15 29/3 |
| 30 | 8.6 | 6.3 | | 11.4 | 5.0 | 8.2 | WNW | 14 | 3 | 30 | 1013 | R | r | 0.6 | 47 | 11.21 29/3 |
| 31 | 10.2 | 7.1 | | 11.0 | 7.9 | 9.5 | W | 20 | 8 | 30 | 1011 | F | trace | | 48 | 02.01 30/3 |

Monthly Mean Temperature

7.3

Total precipitation

23.6

DURLSTON COUNTRY PARK WEATHER RECORDS 2015

MONTH: **APRIL 2015**

| DATE | DRY TEMP | WET TEMP | HUM % | MAX TEMP | MIN TEMP | MEAN TEMP | Wind dir | WIND STR | OKTA | VIS | MBS | TDCY | PPT TYPE | PPT AMT | MAX GUST | GUST date | REMARKS |
|------|-------------|-------------|----------|-------------|-------------|--------------|-------------|-------------|------|------|------|------|-------------|------------|-------------|--------------|-----------------------|
| 1 | 7.0 | 6.0 | | 13.6 | 3.5 | 8.6 | WNW | 10 | 1 | 25 | 1029 | R | r | 0.5 | 44 | 10.30 31/3 | |
| 2 | 10.4 | 0.0 | | 11.0 | 7.6 | 9.3 | E | 8 | 8 | 15 | 1021 | F | | | 19 | 22.30 1/4 | |
| 3 | 8.9 | 8.4 | | 11.4 | 6.7 | 9.1 | SW | 13 | 9 | 0.09 | 1016 | F | R | 35.0 | 15 | 06.01 3/4 | SKY OBSCURED |
| 4 | 9.2 | 7.2 | | 13.3 | 6.8 | 10.1 | N | | 7 | 37 | | | r | 2.3 | 30 | 21.31 3/4 | |
| 5 | 8.1 | 6.4 | | 10.8 | 4.9 | 7.9 | CALM | 0 | 8 | 8 | 1027 | R | 0 | 0.0 | 30 | 14.06 | |
| 6 | 9.9 | 8.1 | | 11.0 | 3.4 | 7.2 | N | 3 | 1 | 5 | 1034 | R | 0 | 0.0 | 10 | 03.43 6/4 | |
| 7 | 9.4 | 7.6 | | 16.6 | 3.8 | 10.2 | CALM | 0 | 1 | 27 | 1038 | R | 0 | 0.0 | 19 | 17.31 6/4 | |
| 8 | 9.2 | 7.9 | | 11.0 | 6.1 | 8.6 | | | 6 | 3 | 1034 | F | 0 | 0.0 | 10 | 15.48 7/4 | |
| 9 | 8.2 | 7.7 | | 12.5 | 7.3 | 9.9 | E | 2 | 8 | 0.1 | 1028 | F | 0 | 0.0 | 12 | 03.31 9/4 | SEA MIST |
| 10 | 10.0 | 9.1 | | 10.4 | 7.2 | 8.8 | CALM | 0 | 7 | 1 | 1019 | F | 0 | 0.0 | 10 | 03.02 10/4 | |
| 11 | 8.4 | 8.0 | | 13.4 | 6.1 | 9.8 | NW | 13 | 7 | 27 | 1017 | S | r | 1.0 | 29 | 05.01 11/4 | |
| 12 | 10.6 | 8.9 | | 13.3 | 7.2 | 10.3 | SSW | 11 | 1 | 13 | 1028 | R | 0 | 0.0 | 22 | 02.47 12/4 | |
| 13 | 11.5 | 10.6 | | 13.0 | 6.6 | 9.8 | CALM | 0 | 6 | 25 | 1033 | R | 0 | 0.0 | 28 | 16.31 12/4 | |
| 14 | 10.3 | 9.7 | | 12.5 | 4.3 | 8.4 | CALM | 0 | 1 | 25+ | 1028 | F | 0 | 0.0 | 15 | 16.09 13/4 | SEA FOG |
| 15 | 15.0 | 12.5 | | 15.0 | 8.8 | 11.9 | CALM | 0 | 0 | 10 | 1019 | F | 0 | 0.0 | 14 | 16.34 15/4 | |
| 16 | 11.5 | 9.0 | | | 9.2 | 4.6 | NE | 7 | 2 | 2 | 1014 | F | | | 18 | 10.14 16/4 | HAZE |
| 17 | 9.8 | 8.1 | | 16.1 | 8.0 | 12.1 | NE | 9 | 5 | 27 | 1017 | R | trace | | 19 | 10.21 17/4 | |
| 18 | 9.8 | 9.5 | | 18.9 | 6.2 | 12.6 | NE | 14 | 3 | 27 | 1026 | R | r | 0.4 | 26 | 23.01 17/4 | |
| 19 | 6.9 | 4.9 | | 11.4 | 4.2 | 7.8 | NE | 9 | 1 | 25 | 1025 | S | 0 | 0.0 | 24 | 02.59 19/4 | |
| 20 | 8.5 | 7.8 | | 12.1 | 6.0 | 9.1 | NE | 10 | 2 | 10 | 1029 | R | 0 | | 29 | 10.06 19/4 | |
| 21 | 10.0 | 7.0 | | 15.5 | 6.6 | 11.1 | NE | 9 | 1 | 20 | 1034 | R | 0 | 0.0 | 20 | 04.20 21/4 | |
| 22 | 10.2 | 8.3 | | 15.7 | 7.8 | 11.8 | NE | 9 | 0 | 30 | 1031 | F | 0 | 0.0 | 23 | 22.31 22/4 | |
| 23 | 9.0 | 7.0 | | 14.0 | 7.7 | 10.9 | CALM | 0 | 8 | | 1022 | F | | | 19 | 10.23 23/4 | |
| 24 | 10.1 | 9.5 | | 12.8 | 6.5 | 9.7 | W | 4 | 8 | 1 | 1014 | F | 0 | 0.0 | 13 | 10.34 24/4 | |
| 25 | 10.7 | 10.4 | | 11.8 | 9.6 | 10.7 | W | 7 | 8 | 0.8 | 1008 | F | R | 8.2 | 23 | 02.01 25/4 | FOG |
| 26 | 8.7 | 8.1 | | 11.7 | 7.4 | 9.6 | CALM | 0 | 8 | 0.5 | 1008 | S | R | 6.1 | 16 | | FOG IN ALL DIRECTIONS |
| 27 | 7.6 | 4.9 | | 11.1 | 3.3 | 7.2 | NE | 5 | 0 | 27 | 1013 | R | 0 | 0.0 | 22 | 20.31 26/4 | |
| 28 | 9.0 | 5.4 | | 10.9 | 3.5 | 7.2 | W | 9 | 1 | 35 | 1020 | R | 0 | 0.0 | 23 | 17.20 27/4 | |
| 29 | 9.8 | 9.2 | | 10.6 | 6.8 | 8.7 | SW | 12 | 8 | 20 | 1014 | F | r | 3.0 | 33 | 03.31 28/4 | |
| 30 | 11.0 | 9.0 | | 9.0 | 8.0 | 8.5 | W | 6 | 1 | 5 | 1015 | S | r | 2.5 | 33 | 10.38 29/4 | |

Mean monthly temperature

9.4

Total precipitation

59.0

DURLSTON COUNTRY PARK WEATHER RECORDS 2015

MONTH: **MAY** **2015**

| DATE | DRY TEMP | WET TEMP | HUM % | MAX TEMP | MIN TEMP | MEAN TEMP | Wind dir | WIND STR | OKTA | VIS | MBS | TDCY | PPT TYPE | PPT AMT | MAX GUST | GUST date | REMARKS |
|------|-------------|-------------|----------|-------------|-------------|--------------|-------------|-------------|------|------|--------|------|-------------|------------|-------------|--------------|--------------|
| 1 | 8.2 | 6.7 | | 11.9 | 6.8 | 9.4 | ENE | 7 | 8 | 35 | 1009 | | | | 21 | 12.48 30/04 | |
| 2 | 9.5 | 8.2 | | 9.6 | 7.7 | 8.7 | SE | 11 | 8 | 27 | 1010 | | trace | | 24 | 02.31 02/05 | |
| 3 | 11.8 | 11.6 | | 11.8 | 8.8 | 10.3 | WSW | 12 | 9 | 0.05 | 996 | | R | 7.7 | 36 | 05.01 02/05 | |
| 4 | 11.6 | 11.0 | | 9.2 | 11.8 | 10.5 | SW | 4 | 5 | 15 | 1007 | | | | 31 | 21.01 03/05 | |
| 5 | 11.0 | 9.9 | | 12.8 | 10.1 | 11.5 | W | 23 | 2 | 20 | 994 | | R | 9.1 | 42 | 05.31 04/05 | |
| 6 | 10.0 | 9.8 | | 10.2 | 7.9 | 9.1 | WSW | 27 | 7 | 13 | 1003 | | R | 3.5 | 43 | 00.40 06/05 | |
| 7 | 12.3 | 10.2 | | 11.3 | 8.7 | 10.0 | W | 9 | 6 | 25 | 1018 | | | | 46 | 12.58 06/05 | |
| 8 | 11.0 | 9.2 | | 12.9 | 8.8 | 10.9 | calm | 0 | 8 | 35 | 1014 | | | | 24 | 13.07 07/05 | |
| 9 | 11.3 | 10.3 | | 12.3 | 10.0 | 11.2 | W | 16 | 8 | 10 | 1017 | | r | 1.3 | 33 | 23.31 08/05 | |
| 10 | 11.7 | 11.4 | | 13.3 | 9.4 | 11.4 | S | 7 | 8 | 0.16 | 1025 | | R | 1.4 | 24 | 11.47 09/05 | fog clearing |
| 11 | 11.5 | 11.2 | | 13.3 | 10.4 | 11.9 | W | 9 | 9 | 0.06 | 1019 | | | | 21 | 05.31 11/05 | |
| 12 | 11.6 | 9.5 | | 11.2 | 9.8 | 10.5 | NW | 9 | 1 | 40 | 1021 | | | | 22 | 15.49 11/05 | |
| 13 | 10.0 | 8.0 | | 9.0 | 8.0 | 8.5 | ENE | 0 | 3 | 27 | 1021 | | | | 14 | 10233 13/05 | |
| 14 | 10.3 | 9.9 | | 13.8 | 9.9 | 11.9 | SE | 16 | 8 | 4 | 1009 | | r | 0.8 | 24 | 06.06 14/05 | |
| 15 | 9.7 | 8.4 | | 11.8 | 8.4 | 10.1 | ENE | | 6 | 30 | 1022 | | | 11.0 | 27 | 10.41 14/05 | |
| 16 | 13.0 | 10.5 | | 11.0 | 5.0 | 8.0 | NNW | 9 | 6 | 27 | 1025 | | | | 25 | 10.25 16/05 | |
| 17 | | | | 15.7 | 7.3 | 11.5 | | | c | 27 | | | | | | | |
| 18 | 17.1 | 11.5 | | 13.7 | 11.5 | 12.6 | SW | 24 | 8 | 400 | 1007 | | | 0.8 | 38 | 04.31 18/05 | |
| 19 | 11.2 | 8.8 | | 12.8 | 7.8 | 10.3 | WNW | 22 | 3 | 37 | 1007 | | | 1.0 | 37 | 19.30 18/05 | |
| 20 | 11.0 | 7.0 | | 9.0 | 7.0 | 8.0 | NNW | 12 | | 37 | 1018.1 | | R | 4.5 | 23 | 1014.1 20/15 | |
| 21 | 12.0 | 11.9 | | 12.7 | 7.2 | 10.0 | W | 4 | 7 | 13 | 1028 | | | | 14 | 05.47 21/05 | |
| 22 | 12.2 | 11.7 | | 14.6 | 7.5 | 11.1 | W | 6 | 9 | 0.61 | 1028 | | | | 22 | 16.29 21/05 | |
| 23 | 16.3 | 13.3 | | 16.3 | 11.8 | 14.1 | WNE | 3 | 3 | 37 | 1025 | | trace | | 18 | 23.31 22/05 | |
| 24 | 14.3 | 10.8 | | 12.8 | 11.8 | 12.3 | W | 7 | 9 | 14 | 1021 | | | | 13 | 10.48 23/05 | |
| 25 | 13.0 | 10.0 | | 11.0 | 6.0 | 8.5 | NNW | 0 | 7 | 37 | 1021.7 | | | | 18 | 1021.8 25/05 | |
| 26 | 15.7 | 11.5 | | 14.2 | 9.2 | 11.7 | NW | 3 | 7 | 27 | 1025 | | | | 11 | 09.20 25/05 | |
| 27 | 12.2 | 9.2 | | 17.2 | 9.3 | 13.3 | calm | | 7 | 37 | 1027 | | | | 7 | 08.00 26/05 | |
| 28 | 12.8 | 10.2 | | 13.1 | 10.6 | 11.9 | NW | 7 | 7 | 25 | 1017 | | | | 27 | 01.37 28/05 | |
| 29 | 12.2 | 10.4 | | 10.8 | 8.2 | 9.5 | W | 21 | 8 | 20 | 1010 | | | | 29 | 06.03 28/05 | |
| 30 | 12.8 | 10.6 | | 13.3 | 8.3 | 10.8 | W | 3 | 5 | 37 | 1016 | | R | 3.4 | 19 | 05.33 30/05 | |
| 31 | 13.0 | 12.0 | | 10.0 | 8.1 | 9.1 | W | 13 | 8 | 0.03 | 1006.2 | | R | 7.3 | 36 | 10.09 31/05 | |

Monthly mean temperature

10.6

Total precipitation

51.8

DURLSTON COUNTRY PARK WEATHER RECORDS 2015

MONTH: **JUNE 2015**

| DATE | DRY TEMP | WET TEMP | HUM % | MAX TEMP | MIN TEMP | MEAN TEMP | WIND DIR | WIND STR | OKTA | VIS | MBS | TDCY | PPT TYPE | PPT AMT | MAX GUST | GUST date | REMARKS |
|------|-------------|-------------|----------|-------------|-------------|--------------|-------------|-------------|------|-----|--------|------|-------------|------------|-------------|--------------|------------|
| 1 | 10.5 | 9.6 | | 12.4 | 9.1 | 0.0 | WSW | 16 | 5 | 27 | 1017 | | R | 1.0 | 24 | 06.03 | 01/06 |
| 2 | 13.2 | 12.8 | | 13.9 | 8.2 | 11.1 | WSW | 22 | 8 | 3 | 1005 | | R | 18.6 | 53 | 20.1 | 02/06 |
| 3 | 13.0 | 10.0 | | 11.0 | 5.5 | 8.3 | W | 9 | 6 | 27 | 1022.3 | | | | 29 | 1022.3 | 03/06 |
| 4 | 14.4 | 12.9 | | 19.2 | 9.4 | 14.3 | | | 3 | 15 | 1026 | | | | 22 | 11.00 | 04/06 |
| 5 | 14.3 | 13.1 | | 14.3 | 12.8 | 13.6 | WSW | 7 | 7 | 15 | 1016 | | R | 1.2 | 21 | 05.36 | 05/06 |
| 6 | 14.0 | 11.0 | | 11.0 | 5.0 | 8.0 | W | 12 | 3 | 27 | 1026.4 | | | | 22 | 1026.4 | 06/06 |
| 7 | 14.3 | 11.2 | | 14.3 | 7.6 | 11.0 | NW | 2 | 1 | 27 | 1033 | | | | 19 | 03.33 | 07/06 |
| 8 | 12.8 | 12.1 | | 16.4 | 7.8 | 12.1 | NE | 5 | 7 | 37 | 1034 | | | | 21 | 02.45 | 08/06 |
| 9 | 10.5 | 7.0 | | 8.9 | 7.0 | 8.0 | NE | 12 | 6 | 27 | 1033 | | | | 30 | 1033.4 | 09/06 |
| 10 | 11.0 | 8.0 | | 9.0 | 7.0 | 8.0 | NE | | 1 | 20 | 1028.6 | | | | 25 | 1030 | 10/06 hazy |
| 11 | 15.0 | 13.0 | | 13.0 | 11.0 | 12.0 | NE | 5 | 6 | 15 | 1018.9 | | | | 24 | 1020.6 | 11/06 hazy |
| 12 | 15.8 | 13.9 | | 15.8 | 13.5 | 14.7 | NE | 4 | 7 | 12 | 1009 | | R | 7.9 | 13 | 1010 | 12/06 |
| 13 | 14.2 | 12.9 | | 18.4 | 12.1 | 15.3 | W | 11 | 7 | 25 | 1010 | | r | 1.4 | 27 | 05.37 | 13/06 |
| 14 | 14.8 | 13.2 | | 14.8 | 12.5 | 13.7 | N | 5 | 7 | 13 | 1013 | | | | 8 | 05.19 | 14/06 |
| 15 | 11.9 | 10.8 | | 16.2 | 10.7 | 13.5 | ENE | 3 | 8 | 37 | 1021 | | | | 16 | 05.07 | 15/06 |
| 16 | 16.0 | 14.0 | | 16.1 | 11.7 | 13.9 | calm | | 3 | 13 | 1027 | | | | 9 | 6046 | 16/06 |
| 17 | 15.6 | 13.8 | | 16.4 | 10.5 | 13.5 | W | 15 | 7 | 37 | 1027 | | | | 23 | 05.00 | 17/06 |
| 18 | 16.7 | 14.1 | | 17.4 | 14.6 | 16.0 | N | 3 | 5 | 35 | 1022 | | | | 18 | 05.12 | 18/06 |
| 19 | 17.1 | 13.2 | | 19.8 | 10.2 | 15.0 | calm | | 1 | 37 | 1023 | | | | 22 | 05.48 | 19/06 |
| 20 | 15.5 | 14.0 | | 18.7 | 12.4 | 15.6 | WSW | 2 | 8 | 30 | 1023 | | | | 14 | 06.02 | 20/06 |
| 21 | 15.8 | 11.8 | | 16.8 | 11.9 | 14.4 | NW | 8 | 6 | 27 | 1019 | | | | 21 | 01.30 | 21/06 |
| 22 | 12.6 | 12.1 | | 17.2 | 11.4 | 14.3 | WNW | 11 | 8 | 5 | 1023 | | | 8.4 | 21 | 04.17 | 22/06 |
| 23 | 15.4 | 12.4 | | 15.8 | 9.8 | 12.8 | calm | | 1 | 40 | | | r | 1.4 | 13 | 1022.1 | 23/06 |
| 24 | 16.0 | 14.0 | | 15.0 | 10.1 | 12.6 | NSW | 6 | 1 | 37 | 1022 | | | | | | 24/06 |
| 25 | 15.9 | 14.1 | | 17.2 | 12.1 | 14.7 | | | 5 | 20 | 1022 | | | | 5 | | 25/06 |
| 26 | 17.0 | 14.8 | | 16.4 | 13.7 | 15.1 | SW | 2 | 5 | 23 | 1018 | | | | 12 | 00.20 | 26/06 |
| 27 | 16.7 | 14.6 | | 17.6 | 11.2 | 14.4 | W | 7 | 2 | 27 | 1021 | | | | 19 | 00.38 | 27/06 |
| 28 | 16.9 | 15.1 | | 17.3 | 14.1 | 15.7 | SSW | 10 | 5 | 25 | 1020 | | | | 12 | 00.48 | 28/06 |
| 29 | 16.0 | 13.0 | | 15.0 | 7.0 | 11.0 | E | 6 | 7 | 15 | 1023.6 | | | | 8 | 1023.8 | 29/06 |
| 30 | 17.0 | 15.0 | | 16.0 | 11.0 | 13.5 | E | 4 | 1 | 37 | 1019.7 | | | | 9 | 1022.8 | 30/06 |

Total precipitation 39.9

Monthly mean temperature

12.5

DURLSTON COUNTRY PARK WEATHER

MONTH: **JULY** 2015

| DATE | DRY TEMP | WET TEMP | HUM % | MAX TEMP | MIN TEMP | MEAN TEMP | Wind dir | WIND STR | OKTA | VIS | MBS | TDCY | PPT TYPE | PPT AMT | MAX GUST | GUST date | REMARKS |
|------|-------------|-------------|----------|-------------|-------------|--------------|-------------|-------------|------|------|--------|------|-------------|------------|-------------|--------------|----------------------------------|
| 1 | 19.1 | 16.3 | | 20.3 | 16.8 | 18.6 | calm | | 7 | 27 | 1010 | | trace | | 23 | 03.55 01/07 | |
| 2 | 16.0 | 15.5 | | 15.8 | 14.7 | 15.3 | calm | | 8 | 0.1 | 1017 | | | | 19 | 00.34 02/07 | |
| 3 | 12.9 | 15.9 | | 25.2 | 12.9 | 19.1 | E | 4 | 2 | 37 | 1025 | | | 1.9 | 11 | 01.56 03/07 | |
| 4 | 17.4 | 16.4 | | 19.4 | 15.4 | 17.4 | W | 9 | 6 | 13 | 1019 | | R | 26.5 | 19 | 05.46 04/07 | T+L storm 11.30pm |
| 5 | 15.0 | 14.0 | | 14.6 | 12.6 | 13.6 | SSW | 5 | 8 | 15 | 1018.9 | | | | 12 | 102.8 05/07 | |
| 6 | 15.6 | 14.4 | | 16.4 | 12.6 | 14.5 | SW | 10 | 3 | 22 | 1021 | | | | 22 | 08.32 06/07 | |
| 7 | 16.0 | 15.0 | | 14.0 | 11.1 | 12.6 | SW | 20 | 8 | 10 | 1000.8 | | R | 1.3 | 26 | 1014.4 07/07 | hazy |
| 8 | 16.0 | 14.4 | | 17.5 | 13.8 | 15.7 | W | 14 | 8 | 15 | 1012 | | | | 33 | 04.19 08/07 | |
| 9 | 16.1 | 12.0 | | 15.0 | 12.0 | 13.5 | NEW | 0 | 2 | 27 | 1024.1 | | | | 16 | 1024.1 09/07 | |
| 10 | 17.0 | 14.1 | | 16.0 | 11.1 | 13.6 | SE | 6 | 4 | 27 | 1022 | | | | 11 | 1024.4 10/07 | |
| 11 | 18.2 | 15.8 | | 18.2 | 14.1 | 16.2 | W | 7 | 5 | 37 | 1018 | | | | 21 | 05.11 11/07 | |
| 12 | 16.3 | 15.4 | | 16.4 | 15.0 | 15.7 | WSW | 15 | 8 | 13 | 1019 | | | | 23 | 106 12/07 | |
| 13 | 18.4 | 14.8 | | 16.1 | 16.0 | 16.1 | W | 11 | 9 | 0.1 | 1016 | | r | 4.4 | 24 | 08.25 13/07 | |
| 14 | 12.2 | 16.3 | | 17.2 | 15.2 | 16.2 | WNW | 10 | 5 | 27 | 1018 | | | | 22 | 00.29 14/07 | |
| 15 | 18.0 | 17.7 | | 17.7 | 15.8 | 16.8 | WNW | 1 | 5 | 1 | 1018 | | r | 1.4 | 19 | 09.01 15/07 | <100m vis until 8.30, clear aft |
| 16 | 16.4 | 15.9 | | 18.3 | 14.5 | 16.4 | SE | 8 | 8 | 0.11 | 1017 | | r | 0.3 | 19 | 08.16 16/07 | fog |
| 17 | 17.7 | 16.5 | | 20.2 | 15.3 | 17.8 | WSW | 16 | 7 | 10 | 1012 | | | | 27 | 09.04 17/07 | |
| 18 | 17.0 | 16.1 | | 18.1 | 11.7 | 14.9 | W | 9 | 2 | 27 | 1019 | | | | 16 | 09.08 18/07 | |
| 19 | 16.7 | 14.5 | | 17.4 | 13.7 | 15.6 | W | 7 | 7 | 40 | 1010 | | trace | | 12 | 08.33 19/07 | |
| 20 | 17.1 | 16.8 | | 17.1 | 15.0 | 16.1 | WSW | 12 | 8 | 0.1 | 1010 | | r | 1.0 | 20 | 08.41 20/07 | fog |
| 21 | 17.0 | 15.9 | | 15.5 | 11.5 | 13.5 | WSW | 15 | 6 | 15 | 1013.7 | | r | 2.5 | 20 | 1013.7 21/07 | |
| 22 | 15.0 | 14.1 | | 14.5 | 13.0 | 13.8 | W | 9 | 7 | 5 | 1015.7 | | | | 21 | 1015.8 22/07 | |
| 23 | 16.6 | 13.8 | | 18.8 | 12.0 | 15.4 | W | 5 | 7 | 40 | 1019 | | | | 13 | 00.47 23/07 | rain gauge bottle outside gauge |
| 24 | 13.3 | 12.4 | | 17.8 | 13.2 | 15.5 | ESE | 6 | 8 | 1 | 1010 | | yes | | 15 | 08.05 24/07 | rain heavy but rain gauge tamper |
| 25 | 15.0 | 13.2 | | 17.8 | 9.9 | 13.9 | NNW | 13 | 2 | 37 | 1015 | | R | 28.0 | 28 | 6210 25/07 | |
| 26 | 12.4 | 11.7 | | 12.8 | 11.8 | 12.3 | SSW | 19 | 8 | 3 | 1109 | | R | 5.7 | 30 | 08.52 26/07 | heavy rain |
| 27 | 17.8 | 15.2 | | 16.2 | 14.7 | 15.5 | WSW | 16 | 6 | 27 | 1002 | | R | 7.1 | 35 | 04.43 27/07 | |
| 28 | 14.7 | 11.8 | | 17.6 | 13.0 | 15.3 | W | 13 | 7 | 37 | 1008 | | | | 31 | 00.36 28/07 | |
| 29 | 15.1 | 13.0 | | 12.0 | 12.0 | 12.0 | NW | 6 | 4 | 37 | 1012.4 | | | | 23 | 1012.4 29/07 | |
| 30 | 14.8 | 12.8 | | 17.2 | 9.8 | 13.5 | N | 9 | 1 | 37 | 1019 | | | | 16 | 07.58 30/07 | |
| 31 | 16.2 | 12.9 | | 16.2 | 8.8 | 12.5 | calm | | 2 | 27 | 1020 | | | | 15 | 00.33 31/07 | |

Monthly Mean Temperature

15.1

Total precipitation

80.1

DURLSTON COUNTRY PARK WEATHER RECORDS 2015

MONTH: **AUGUST 2015**

| DATE | DRY TEMP | WET TEMP | HUM % | MAX TEMP | MIN TEMP | MEAN TEMP | Wind dir | WIND STR | OKTA | VIS | MBS | TCY | PPT TYPE | PPT AMT | MAX GUST | GUST date | REMARKS |
|------|-------------|-------------|----------|-------------|-------------|--------------|-------------|-------------|------|-----|--------|-----|-------------|------------|-------------|--------------|------------------------------|
| 1 | 15.1 | 12.0 | | 13.1 | 10.0 | 11.6 | WSW | 2 | 6 | 37 | 1017.5 | | | | 10 | 1017.6 1/8 | |
| 2 | 16.5 | 13.1 | | 15.1 | 11.0 | 13.1 | SE | 2 | 6 | 37 | 1018.2 | | | | 6 | 1018.2 2/8 | |
| 3 | 17.9 | 16.9 | | 17.9 | 15.7 | 16.8 | WSW | 9 | 6 | 13 | 1011 | | | | 24 | 06.23 3/8 | |
| 4 | 17.5 | 16.5 | | 16.0 | 14.5 | 15.3 | WSW | 21 | 7 | 3 | 1013.8 | | | | 27 | 06.54 4/8 | New stephensen screen and lo |
| 5 | 16.3 | 16.0 | | 16.5 | 14.6 | 15.6 | S | 13 | 7 | 37 | 1014 | | R | 0.4 | 22 | 07.34 5/8 | |
| 6 | 18.1 | 15.3 | | 16.8 | 15.0 | 15.9 | W | 9 | 7 | 25 | 1012 | | R | 1.3 | 27 | 02.39 6/8 | |
| 7 | 16.8 | 13.7 | | 12.8 | 16.0 | 14.4 | NEE | 0 | 1 | 37 | 1018.1 | | | | 13 | 1018.2 7/8 | Cracked milk bottle |
| 8 | 17.9 | 15.3 | | 18.3 | 13.5 | 15.9 | N | 4 | 0 | 15 | 1024 | | | | 18 | 00.17 8/8 | |
| 9 | 16.4 | 14.2 | | 19.4 | 12.3 | 15.9 | W | 7 | 4 | 37 | 1022 | | | | 13 | 08.22 9/8 | |
| 10 | 16.7 | 16.2 | | 19.1 | 15.8 | 17.5 | WSW | 12 | 9 | 18 | 1018 | | R | 1.2 | 21 | 05.37 10/8 | |
| 11 | 14.9 | 13.0 | | 14.9 | 13.0 | 14.0 | NE | 1 | 7 | 37 | 1020 | | R | 9.0 | 14 | 01.22 11/8 | |
| 12 | 16.6 | 15.3 | | 15.0 | 13.0 | 14.0 | NE | 4 | 5 | 25 | 1022.8 | | R | R6 | 14 | 1022.9 12/8 | |
| 13 | 17.8 | 16.9 | | 20.5 | 17.0 | 18.8 | NE | 10 | 8 | 3 | 1014.4 | | R | 1.0 | 33 | 08.83 13/8 | |
| 14 | 16.2 | 15.8 | | 17.8 | 15.8 | 16.8 | N | 3 | 8 | 500 | 1005 | | R | 4.6 | 10 | 00.00 14/8 | |
| 15 | 15.1 | 13.2 | | 16.3 | 11.6 | 14.0 | NNW | 10 | 5 | 37 | 1012 | | R | 1.6 | 24 | 02.41 15/8 | |
| 16 | 14.9 | 11.0 | | 13.0 | 9.1 | 11.1 | N | 0 | 3 | 37 | 1017.5 | | | | 16 | 1017.7 16/8 | |
| 17 | 15.0 | 12.9 | | 15.0 | 11.6 | 13.3 | calm | | 6 | 27 | 1019 | | | | 15 | 01.37 17/8 | |
| 18 | 15.0 | 13.0 | | 13.9 | 11.8 | 12.9 | NNW | 7 | 7 | 22 | 1016 | | | | 14 | 1017.1 18/8 | |
| 19 | 16.2 | 15.0 | | 18.1 | 11.8 | 15.0 | SW | 14 | 8 | 37 | 1017 | | | | 20 | 08.49 19/8 | |
| 20 | 17.1 | 16.6 | | 17.1 | 15.0 | 16.1 | SSW | 9 | 8 | 27 | 1020 | | R | 14.1 | 21 | 00.10 20/8 | |
| 21 | 18.9 | 18.2 | | 17.7 | 14.1 | 15.9 | SSW | 12 | 5 | 27 | 1021.3 | | R | 3.4 | 20 | 01.01 21/8 | |
| 22 | 18.0 | 16.5 | | 21.9 | 16.1 | 19.0 | ENE | 4 | 6 | 25 | 1014.8 | | | | 13 | 07.54 22/8 | |
| 23 | 15.0 | 14.0 | | 13.0 | 9.0 | 11.0 | W | 15 | 9 | 10 | 1002.8 | | R | 17.5 | 25 | 1005.9 23/8 | |
| 24 | 20.0 | 14.2 | | 14.2 | 13.2 | 13.7 | NE | 7 | 8 | 1 | 996 | | R | 9.3 | 25 | 7.22 24/8 | |
| 25 | 15.2 | 13.9 | | 14.0 | 12.3 | 13.2 | SSW | 14 | 7 | 27 | 1010.3 | | R | 20.0 | 28 | 1010.7 25/8 | |
| 26 | 15.9 | 15.4 | | 16.7 | 14.1 | 15.4 | SW | 16 | 8 | 10 | 1008 | | R | 16.2 | 42 | 1021.0 26/8 | |
| 27 | 15.4 | 13.8 | | 16.7 | 14.9 | 15.8 | WSW | 19 | 8 | 37 | 1007 | | R | 13.9 | 30 | 00.04 27/8 | |
| 28 | 17.0 | 12.9 | | 16.1 | 14.2 | 15.2 | SW | 12 | 4 | 37 | 1016 | | R | 0.7 | 20 | 08.11 28/8 | |
| 29 | 18.2 | 11.0 | | 18.2 | 11.0 | 14.6 | calm | 0 | 3 | 27 | 1020 | | | | 14 | 00.24 29/8 | |
| 30 | 16.2 | 14.2 | | 17.2 | 14.7 | 16.0 | NE | 7 | 7 | 37 | 1017 | | R | 5.9 | 14 | 08.31 30/8 | |
| 31 | 15.2 | 14.7 | | 18.2 | 14.9 | 16.6 | N | 0 | 7 | 27 | 1012.1 | | R | 19.0 | 16 | 00.00 31/8 | |

Monthly mean temperature

15.0

Total precipitation

139.1

DURLSTON COUNTRY PARK WEATHER RECORDS 2015

MONTH: **SEPTEMBER** **2015**

| DATE | DRY TEMP | WET TEMP | HUM % | MAX TEMP | MIN TEMP | MEAN TEMP | Wind dir | WIND STR | OKTA | VIS | MBS | TDCY | PPT TYPE | PPT AMT | MAX GUST | GUST date | REMARKS |
|------|-------------|-------------|----------|-------------|-------------|--------------|-------------|-------------|------|-----|--------|------|-------------|------------|-------------|--------------|--------------------------------|
| 1 | 14.8 | 12.9 | 92 | 18.0 | 12.0 | 15.0 | N | 4 | 1 | 30 | 1018.6 | | | 1.0 | 18 | 09.06 1/9 | |
| 2 | 13.9 | 11.7 | | 13.9 | 9.7 | 11.8 | NNE | 1 | 1 | 30 | 1019 | | | | 19 | 00.52 2/9 | |
| 3 | 13.0 | 11.0 | | 12.1 | 8.8 | 10.5 | NNW | 3 | 7 | 37 | 1017 | | | | 16 | 01.30 3/9 | |
| 4 | 13.1 | 10.7 | 83 | 12.9 | 11.7 | 12.3 | NW | 3 | 6 | 37 | 1019.6 | | | | 11 | 08.31 4/9 | |
| 5 | 16.0 | 12.5 | | 14.0 | 10.3 | 12.2 | NNW | 6 | 8 | 37 | 1021 | | | | 23 | 00.07 5/9 | |
| 6 | 14.7 | 11.8 | | 15.6 | 7.8 | 11.7 | | 0 | 0 | 35 | 1029 | | | | 11 | 00.54 6/9 | |
| 7 | 13.5 | 11.1 | | 11.1 | 9.9 | 10.5 | N | 11 | 0 | 37 | 1031.3 | | | | 16 | 1051.4 7/9 | |
| 8 | 11.9 | 10.7 | | 14.3 | 9.9 | 12.1 | NE | 5 | 6 | 13 | 1029 | | | | 13 | 08.26 8/9 | |
| 9 | 14.7 | 12.9 | | 16.9 | 12.0 | 14.5 | NE | 0 | 6 | 37 | 1021.7 | | | | 18 | 05.42 9/9 | |
| 10 | 15.2 | 13.8 | 96 | 18.0 | 13.8 | 15.9 | NE | 2 | 4 | 3 | 1020 | | | | 14 | 00.03 10/9 | |
| 11 | 17.8 | 15.2 | | 18.2 | 14.9 | 16.6 | SE | 8 | 7 | 37 | 1013 | | | | 20 | 01.39 11/9 | |
| 12 | 14.9 | 13.8 | | 14.0 | 13.2 | 13.6 | W | 18 | 7 | 37 | 1006.5 | | | | 38 | 1008.3 12/9 | |
| 13 | 16.5 | 12.8 | 63 | 16.0 | 14.6 | 15.3 | SE | 6 | 6 | 37 | 1007 | | | 0.5 | 15 | 13-Sep | Time on max gust failed |
| 14 | 16.2 | 14.5 | 95 | 15.8 | 14.2 | 15.0 | WSW | 19 | 5 | 27 | 992 | | | 9.7 | 29 | 14-Sep | |
| 15 | 12.9 | 11.3 | | 10.2 | 6.5 | 8.4 | W | 13 | 7 | 20 | 996.9 | R | 13.0 | | 48 | 997.0 15/9 | |
| 16 | 13.8 | 13.7 | | 12.8 | 12.0 | 12.4 | NE | 8 | 7 | 13 | 988 | | | | 22 | 01.13 16/9 | Water empty refilled |
| 17 | 13.5 | 9.8 | | 13.5 | 12.0 | 12.8 | NW | 6 | 4 | 27 | 1001 | R | 31.9 | | 20 | 02.13 17/9 | |
| 18 | 14.9 | 13.6 | 96 | 15.8 | 12.5 | 14.2 | NW | 7 | 3 | 27 | 1009.8 | | | 4.1 | 25 | 1.10 18/9 | broke rain full bottle |
| 19 | 13.9 | 12.2 | | 17.1 | 16.0 | 16.6 | NEW | 4 | 1 | 18 | 1024 | R | 12.7 | | 18 | 6 1/9 | Plastic cup for rainfall |
| 20 | 16.2 | 14.0 | | 15.1 | 13.2 | 14.2 | WSW | 6 | 6 | 27 | 1026 | | | 0.1 | 13 | 8.45 20/9 | |
| 21 | 14.8 | 12.9 | | 14.8 | 12.9 | 13.9 | WSW | 15 | 8 | 27 | 1015 | | trace | | 25 | 08.52 21/9 | |
| 22 | 11.4 | 9.4 | | 17.0 | 9.6 | 13.3 | NW | 15 | 4 | 37 | 1001 | | | 8.2 | 35 | 02.40 22/9 | |
| 23 | 13.9 | 11.9 | 95 | 14.8 | 9.5 | 12.2 | WNW | 8 | 2 | 37 | 1014 | | | 0.8 | 15 | 01.10 23/9 | |
| 24 | 13.9 | 12.2 | | 16.0 | 13.0 | 14.5 | WNW | 15 | 4 | 27 | 1015 | R | 0.5 | | 32 | 06.18 24/9 | |
| 25 | 13.1 | 10.4 | | 13.1 | 10.1 | 11.6 | N | 1 | 6 | 25 | 1023 | | | | 18 | 08.56 25/9 | |
| 26 | 12.6 | 9.9 | | 12.6 | 7.9 | 10.3 | NE | 1 | 0 | 26 | 1028 | | | | 11 | 00.15 26/9 | |
| 27 | 13.5 | 11.8 | 90 | 16.5 | 9.0 | 12.8 | NE | 6 | 1 | 25 | 1032.1 | | | | 16 | 8.46 27/9 | Glass bottle pot in rain gauge |
| 28 | 15.2 | 13.6 | | 15.7 | 11.0 | 13.4 | ESE | 11 | 1 | 27 | 1035.2 | | | | 21 | 9.08 28/9 | |
| 29 | 13.1 | 11.5 | | 11.9 | 7.9 | 9.9 | ENE | 8 | 2 | 15 | 1033.8 | | | | 20 | 1034.1 29/9 | |
| 30 | 13.1 | 11.6 | | 13.1 | 11.2 | 12.2 | NNE | 7 | 1 | 13 | 1031 | | | | 24 | 01.49 30/9 | |

Monthly mean temperature

13.0

Total precipitation

82.5

DURLSTON COUNTRY PARK WEATHER RECORDS 2015

MONTH: **OCTOBER 2015**

| DATE | DRY TEMP | WET TEMP | HUM % | MAX TEMP | MIN TEMP | MEAN TEMP | Wind dir | WIND STR | OKTA | VIS | MBS | TDCY | PPT TYPE | PPT AMT | MAX GUST | GUST date | REMARKS |
|------|-------------|-------------|----------|-------------|-------------|--------------|-------------|-------------|------|-----|--------|------|-------------|------------|-------------|---------------------------|---------|
| 1 | 13.3 | 11.8 | 95 | 16.1 | 11.2 | 13.7 | NE | 6 | 2 | 15 | 1039.6 | | | | 24 | 05.5 1/10 | |
| 2 | 11.8 | 10.5 | | 16.0 | 10.8 | 13.4 | ENE | 5 | 2 | 5 | 1025.8 | | | | 18 | 00.01 2/10 | |
| 3 | 11.1 | 10.3 | | 15.9 | 7.6 | 17.6 | NE | 3 | 2 | 5 | 1016 | | | | 9 | 08.05 3/10 | |
| 4 | 12.1 | 11.6 | | 12.2 | 9.9 | 11.1 | calm | 0 | 4 | 4 | 1015 | | | | 8 | 02.02 4/10 | |
| 5 | 16.2 | 15.8 | 99 | 27.0 | 11.0 | 19.0 | S | 19 | 8 | 4 | 1003.1 | R | 5.4 | 37 | 8.22 5/10 | | |
| 6 | 15.0 | 14.4 | | 15.8 | 14.2 | 15.0 | S | 13 | 7 | 5 | 995 | R | 11.5 | 33 | 08.35 6/10 | | |
| 7 | 12.8 | 11.2 | 92 | 13.1 | 10.5 | 11.8 | WNW | 8 | 8 | 25 | 1010 | | 2.2 | 25 | 09.06 7/10 | overcash cold | |
| 8 | 14.8 | 11.9 | 81 | 13.0 | 11.2 | 12.1 | WNW | 0 | 6 | 37 | 1022.1 | | | 37 | 08.10 8/10 | | |
| 9 | 13.5 | 12.9 | 68 | 15.2 | 11.6 | 13.4 | NNE | 0 | 5 | 37 | 1023.3 | | | 6 | 08.34 9/10 | | |
| 10 | 12.2 | 11.4 | 69 | 15.0 | 11.3 | 13.2 | NE | 0 | 8 | 10 | 1020 | | | 20 | 00.00 10/10 | | |
| 11 | 12.8 | 11.6 | | 13.6 | 11.7 | 12.7 | NE | 10 | 8 | 8 | 1016 | | | 19 | 06.46 11/10 | | |
| 12 | 9.1 | 7.5 | 90 | 12.0 | 11.1 | 11.6 | NNE | 5 | 3 | 25 | 1020 | | | 18 | 05.13 12/10 | | |
| 13 | 11.5 | 8.1 | 89 | 12.5 | 13.4 | 13.0 | NE | 5 | 2 | 10 | 1023.8 | | | 24 | 08.06 13/10 | | |
| 14 | 8.3 | 8.0 | | 11.2 | 4.9 | 8.1 | NNE | 8 | 1 | 25 | 1025 | | | 15 | 01.18 14/10 | | |
| 15 | 9.5 | 8.4 | | 10.7 | 7.2 | 9.0 | NE | 1 | 2 | 13 | 1021 | | | 24 | 05.28 15/10 | | |
| 16 | 10.6 | 9.1 | 67 | 11.2 | 8.9 | 10.1 | NNE | 11 | 8 | 10 | 1022.7 | | 0.5 | 22 | 09.18 16/10 | | |
| 17 | 10.1 | 9.0 | | 12.8 | 9.2 | 11.0 | NNE | 7 | 7 | 20 | 1022 | | | 19 | 01.35 17/10 | | |
| 18 | 10.9 | 10.1 | 96 | 11.5 | 9.0 | 10.3 | NNE | 0 | 8 | 5 | 1021 | | | 14 | 08.41 18/10 | overcast | |
| 19 | 11.5 | 10.3 | | 11.5 | 10.3 | 10.9 | NE | 1 | 8 | 25 | 1025 | | | 15 | 02.22 19/10 | | |
| 20 | 11.4 | 9.8 | | 13.3 | 10.0 | 11.7 | N | 7 | 4 | 12 | 1026 | | | 13 | 00.02 20/10 | | |
| 21 | 11.5 | 11.2 | | 13.2 | 9.6 | 11.4 | W | 11 | 8 | 5 | 1021.3 | R | 4.3 | 23 | 03.52 21/10 | raining | |
| 22 | 14.2 | 12.7 | | 13.7 | 12.2 | 13.0 | NW | 9 | 6 | 37 | 1017.8 | R | 6.8 | 23 | 09.20 22/10 | | |
| 23 | 12.2 | 9.9 | 80 | 12.9 | 10.1 | 11.5 | W | 0 | 8 | 37 | 1023.1 | | | 9 | 08.24 23/10 | top up reservoir - wet | |
| 24 | 11.1 | 11.9 | | 14.1 | 11.5 | 12.8 | WSW | 14 | 8 | 27 | 1014 | | | 27 | 07.56 24/10 | | |
| 25 | 11.1 | 8.8 | 77 | 12.9 | 7.1 | 12.5 | ENE | 0 | 5 | 27 | 1027.8 | | 1.3 | 15 | 00.21 25/10 | | |
| 26 | 13.3 | 12.2 | 72 | 11.5 | 10.9 | 11.2 | SE | 4 | 7 | 8 | 1013.4 | | | 20 | 01.27 26/10 | made hissing noise in box | |
| 27 | 14.7 | 13.8 | 96 | 13.1 | 10.9 | 12.0 | SE | 0 | 8 | 5 | 1007.9 | r | 0.2 | 18 | 03.25 27/10 | | |
| 28 | 14.8 | 13.0 | | 14.8 | 12.2 | 13.5 | SW | 7 | 5 | 37 | 1007 | R | 4.5 | 12 | 07.50 28/10 | | |
| 29 | 13.3 | 13.3 | | 13.4 | 12.1 | 12.8 | S | 22 | 8 | 4 | 1010 | R | 2.1 | 37 | 08.42 29/10 | | |
| 30 | 14.0 | 13.9 | | 14.0 | 12.2 | 13.1 | SSW | 16 | 8 | 10 | 1616 | R | 17.0 | 43 | 04.47 30/10 | | |
| 31 | 14.5 | 13.7 | | 14.5 | 12.9 | 13.7 | SE | 10 | 0 | 7 | 1020 | | | 15 | 08.02 31/10 | | |

Monthly mean temperature

12.4

Total precipitation

55.7

DURLSTON COUNTRY PARK WEATHER RECORDS 2015

MONTH: **NOVEMBER 2015**

| DATE | DRY TEMP | WET TEMP | HUM % | MAX TEMP | MIN TEMP | MEAN TEMP | Wind dir | WIND STR | OKTA | VIS | MBS | TCY | PPT TYPE | PPT AMT | MAX GUST | GUST date | REMARKS |
|------|-------------|-------------|----------|-------------|-------------|--------------|-------------|-------------|------|-----|---------|-----|-------------|------------|-------------|--------------|---------------------------------|
| 1 | 12.8 | 12.8 | | 14.8 | 10.9 | 12.9 | calm | | 9 | 0.8 | 1029 | | | 0.2 | 12 | 01.24 01/11 | |
| 2 | 11.2 | 11.1 | | 14.0 | 10.8 | 12.4 | NE | 3 | 9 | 0.5 | 1025 | | | | 11 | 02.55 02/11 | |
| 3 | 14.0 | 15.0 | | 14.5 | 10.8 | 12.7 | SE | 8 | 8 | 5 | 1015 | | | | 16 | 02.44 03/11 | |
| 4 | 13.8 | 13.5 | | 13.8 | 12.0 | 12.9 | SSW | 6 | 8 | 27 | 1014 | | R | 5.2 | 14 | 01.02 04/11 | |
| 5 | 14.9 | 14.3 | | 18.0 | 13.5 | 15.8 | SSW | 15 | 8 | 15 | 1012.6 | | | 5.3 | 27 | 07.53 05/11 | |
| 6 | 14.1 | 13.9 | | 14.1 | 13.0 | 13.6 | SSW | 16 | 8 | 0.3 | 1014 | | | 17.5 | 30 | 07.50 06/11 | |
| 7 | 15.0 | 14.8 | | 15.0 | 13.4 | 14.2 | SSW | 30 | 8 | 5 | 1016 | | R | 6.0 | 44 | 08.01 07/11 | |
| 8 | 14.5 | 13.8 | 98 | 13.0 | 11.2 | 12.1 | SSW | 7 | 8 | 20 | 1023 | | | 3.3 | 26 | 08.15 08/11 | |
| 9 | 13.5 | 11.2 | 96 | 11.9 | 10.9 | 11.4 | W | 3 | 4 | 20 | 1020 | | | 0.3 | 39 | 08.47 09/11 | |
| 10 | 14.1 | 13.4 | | 13.1 | 13.0 | 13.1 | W | 15 | 8 | 10 | 1024 | | | 1.4 | 34 | 03.39 10/11 | |
| 11 | 14.1 | 12.8 | | 14.1 | 12.2 | 13.2 | SW | 16 | 7 | 27 | 1023 | | | | 29 | 08.35 11/11 | |
| 12 | 14.0 | 13.6 | | 14.0 | 11.2 | 12.6 | SW | 15 | 8 | 25 | 1023 | | trace | | 24 | 01.00 12/11 | |
| 13 | 10.5 | 9.5 | | 13.0 | 10.0 | 11.5 | W | 24 | 7 | 12 | 1021 | | R | 3.9 | 44 | 08.41 13/11 | |
| 14 | 12.1 | 11.0 | | 12.3 | 10.5 | 11.4 | W | 24 | 8 | 4 | 1027 | | R | 1.8 | 33 | 08.45 14/11 | |
| 15 | 13.6 | 12.8 | | 11.7 | 11.2 | 11.5 | W | 19 | 9 | 12 | 1017.7 | | R | 5.6 | 44 | 02.14 15/11 | rusty padlock / chipped bottle |
| 16 | 12.5 | 11.0 | | 12.5 | 11.0 | 11.8 | W | 13 | 6 | 13 | 1012 | | R | 2.5 | 43 | 01.13 16/11 | |
| 17 | 13.4 | 12.0 | | 13.5 | 11.4 | 12.5 | W | 20 | 8 | 10 | 1008 | | R | 8.6 | 37 | 07.57 17/11 | |
| 18 | 14.1 | 12.2 | | 12.6 | 12.4 | 12.5 | | | 2 | 20 | 1014.6 | | R | 5.6 | 40 | 08.40 18/11 | |
| 19 | 11.9 | 11.0 | 95 | 12.5 | 11.5 | 12.0 | W | 8 | 8 | 12 | 1016.1 | | R | 3.6 | 36 | 02.10 19/11 | screen found unlocked |
| 20 | 7.9 | 7.4 | | 10.1 | 7.4 | 8.8 | NW | 7 | 8 | 13 | 1012 | | R | 8.6 | 21 | 00.02 20/11 | |
| 21 | 5.8 | 3.8 | | 6.5 | 2.9 | 4.7 | NNE | 20 | 3 | 27 | 1010 | | trace | | 41 | 08.39 21/11 | screen vent |
| 22 | 6.2 | 4.9 | 91 | 10.0 | 6.0 | 8.0 | NNW | 5 | 6 | 27 | 1010.51 | | | | 13 | 00.04 22/11 | screen vent panel off nail back |
| 23 | 4.3 | 2.4 | 94 | 6.6 | 0.8 | 3.7 | NNW | 2 | 8 | 10 | 1027.2 | | | | 18 | 00.53 23/11 | fly inside box |
| 24 | 9.0 | 8.3 | 96 | 10.0 | 3.8 | 6.9 | NW | 10 | 7 | 27 | 1015.5 | | | 9.6 | 37 | 09.03 24/11 | |
| 25 | 10.2 | 9.0 | 93 | 7.9 | 6.9 | 7.4 | NW | 11 | 8 | 27 | 1014.7 | | | 1.0 | 25 | 07.49 25/11 | |
| 26 | 9.7 | 8.2 | | 11.4 | 7.2 | 9.3 | N | 4 | 8 | 20 | 1022 | | | | 21 | 00.45 20/11 | |
| 27 | 12.3 | 11.8 | | 10.7 | 9.2 | 10.0 | W | 15 | 8 | 27 | 1014.6 | | R | 1.4 | 25 | 08.48 27/11 | |
| 28 | 8.6 | 6.1 | | 10.8 | 3.4 | 7.1 | W | 12 | 5 | 37 | 1018 | | R | 20.0 | 25 | 08.38 28/11 | |
| 29 | 12.2 | 10.5 | | 8.2 | 10.7 | 9.5 | W | 20 | 9 | 12 | 1011.9 | | R | 7.3 | 42 | 01.42 29/11 | |
| 30 | 12.4 | 10.9 | 92 | 11.1 | 11.2 | 11.2 | W | 11 | 8 | 11 | 1019.5 | | R | 3.1 | 38 | 06.41 30/11 | |

Monthly mean temperature

10.9

Total precipitation

121.8

DURLSTON COUNTRY PARK WEATHER RECORDS 2015

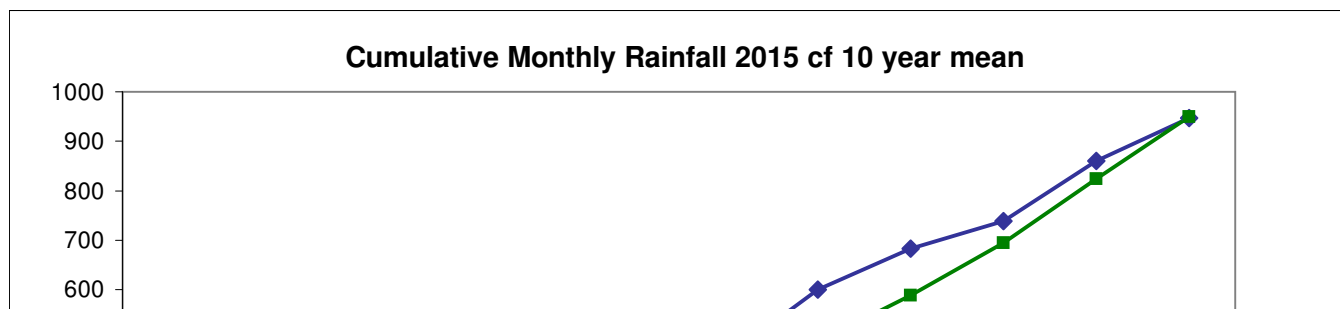
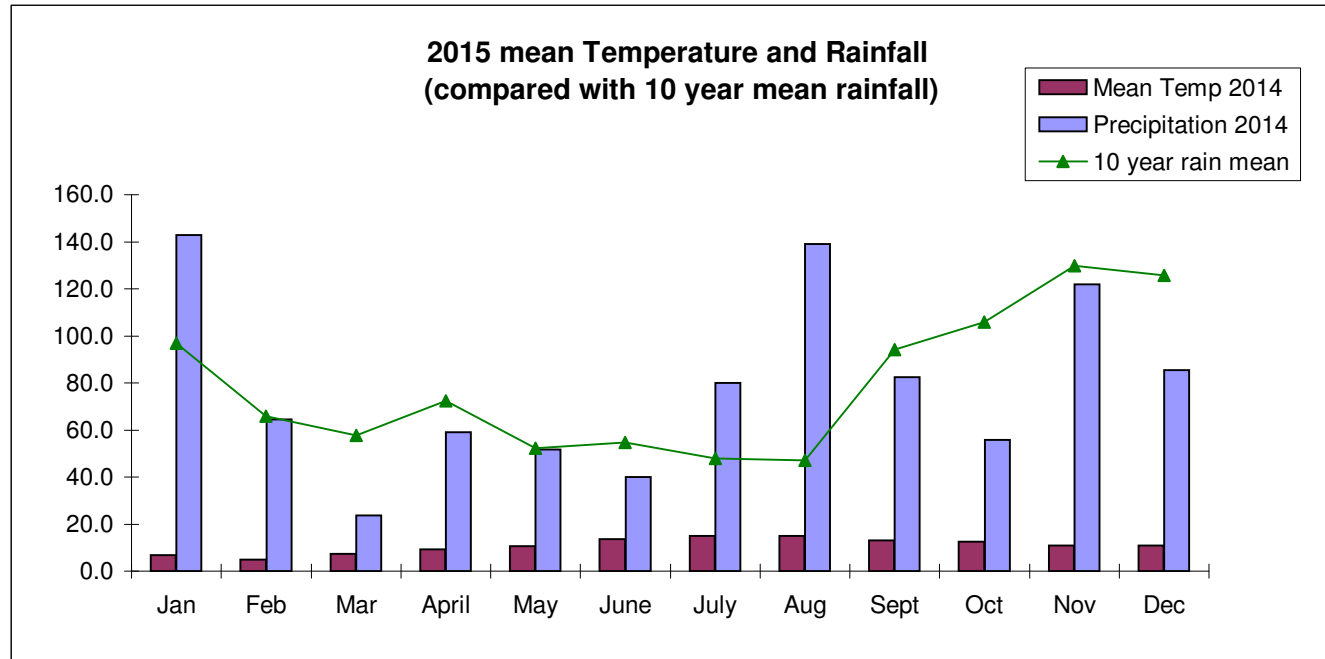
MONTH: **DECEMBER** **2015**

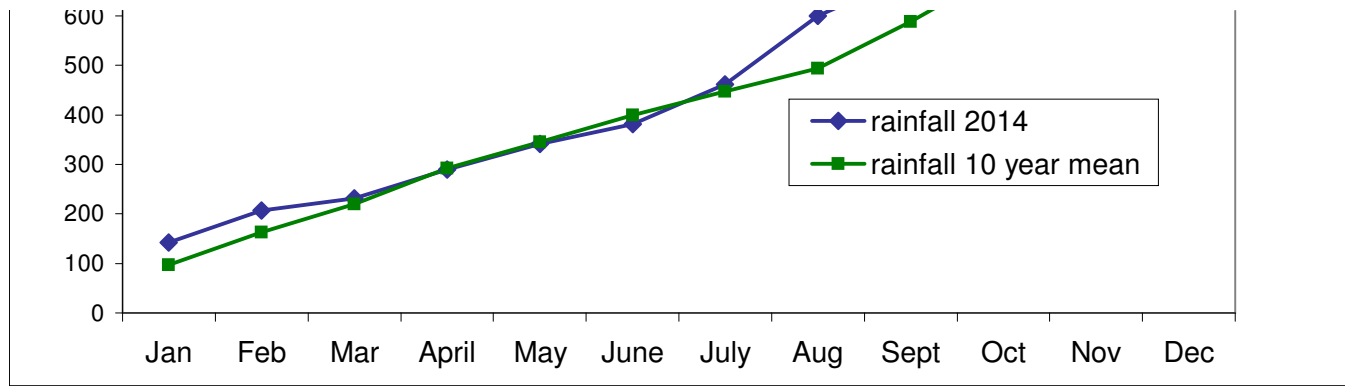
| DATE | DRY TEMP | WET TEMP | HUM % | MAX TEMP | MIN TEMP | MEAN TEMP | Wind dir | WIND STR | OKTA | VIS | MBS | TDCY | PPT TYPE | PPT AMT | MAX GUST | GUST date | REMARKS | |
|--------------------------|-------------|-------------|----------|-------------|-------------|--------------|---------------------|-------------|------|-----|--------|-------|-------------|------------|-------------|-----------------------------------------|---------|--|
| 1 | 12.7 | 11.7 | | 12.0 | 11.0 | 11.5 | | | 8 | 12 | | | | 0.5 | | n/a 01/12 topped up water - wet thermon | | |
| 2 | 12.3 | 11.2 | 94 | 12.0 | 10.9 | 11.5 | SW | 16 | 9 | 15 | 1024.2 | | R | 1.8 | 33 | 08.23 02/12 | | |
| 3 | 12.8 | 11.7 | 94 | 13.7 | 11.7 | 12.7 | SW | 23 | 8 | 12 | 1022.6 | | | 0.3 | 32 | 00.41 03/12 | | |
| 4 | 11.5 | 9.7 | 88 | 11.1 | 6.8 | 9.0 | W | 20 | 1 | 37 | 1029.7 | | R | 3.2 | 36 | 00.11 04/12 topped up water | | |
| 5 | 12.2 | 10.2 | 86 | 11.0 | 10.5 | 10.8 | W | 26 | 8 | 10 | 1023.8 | | | | 44 | 05.40 05/12 looked stiff, topped water | | |
| 6 | 13.0 | 11.7 | | 13.0 | 11.1 | 12.1 | WSW | 24 | 4 | 20 | 1016 | | R | 3.7 | 43 | 00.15 06/12 | | |
| 7 | 12.5 | 12.1 | | 12.5 | 12.0 | 12.3 | SSW | 7 | 8 | 5 | 1026 | | R | 2.8 | 25 | 03.38 07/12 max/min readings odd? | | |
| 8 | 12.7 | 11.8 | 79 | 13.2 | 12.0 | 12.6 | SW | 22 | 6 | 8 | 1021 | | | 4.3 | 34 | 05.03 08/12 max/min readings opposite | | |
| 9 | 10.8 | 9.8 | | 11.3 | 7.7 | 9.5 | W | 14 | 3 | 37 | 1036 | | | 1.3 | 26 | 02.52 09/12 | | |
| 10 | 11.6 | 10.6 | 91 | 10.9 | 10.8 | 10.9 | SW | 25 | 8 | 15 | 1027.2 | | R | 0.1 | 41 | 00.27 10/12 put wd40 on lock | | |
| 11 | 10.9 | 9.9 | | 11.1 | 8.9 | 10.0 | W | 5 | 8 | 30 | 1024 | | R | 17.2 | 29 | 04.11 11/12 | | |
| 12 | 12.3 | 11.5 | 97 | 10.0 | 7.0 | 8.5 | WSW | 15 | 8 | 15 | 1021.5 | | | 0.25 | 26 | 08.50 12/12 | | |
| 13 | 12.0 | 11.4 | | 10.7 | 11.4 | 11.1 | | | 8 | 27 | | | | | | | | |
| 14 | 10.0 | 9.0 | 94 | 11.0 | 9.0 | 10.0 | SSW | 5 | 7 | 15 | 1015.3 | | | 0.0 | 18 | 00.33 14/12 | | |
| 15 | 11.6 | 11.3 | 99 | 9.9 | 9.5 | 9.7 | SE | 6 | 9 | 0.8 | 1016.3 | | R | 3.2 | 25 | 00.03 15/12 | | |
| 16 | 12.8 | 10.8 | | 12.8 | 12.4 | 12.6 | W | 23 | 8 | 0.2 | 1020 | | R | 12.9 | 33 | 01.33 16/12 | | |
| 17 | 12.5 | 11.8 | | 12.8 | 11.8 | 12.3 | SSW | 18 | 7 | 10 | 1017 | trace | | | 38 | 04.22 17/12 | | |
| 18 | 12.4 | 11.9 | | 12.8 | 11.2 | 12.0 | SSW | 12 | 7 | 13 | 1621 | | r | 1.7 | 23 | 04.35 18/12 | | |
| 19 | 13.3 | 12.2 | | 13.3 | 11.9 | 12.6 | | | 6 | 12 | | | | | | | | |
| 20 | 12.2 | 11.1 | 95 | 13.0 | 12.0 | 12.5 | WSW | 10 | 6 | 10 | 1011.9 | | | 0.0 | 38 | 1.12 20/12 | | |
| 21 | 11.4 | 10.2 | | 11.5 | 8.4 | 10.0 | SW | 22 | 7 | 13 | 1017 | | R | 7.0 | 38 | 09.20 20/12 | | |
| 22 | 13.2 | 12.1 | | 11.1 | 8.8 | 10.0 | SW | 24 | 8 | 7 | 1016 | | | 5.1 | 44 | 00.05 22/12 | | |
| 23 | 10.8 | 8.2 | 82 | 12.0 | 10.0 | 11.0 | W | 16 | 3 | 13 | 1023 | | | 6.8 | 46 | 00.01 23/12 topped up water | | |
| 24 | 12.3 | 11.8 | 90 | 11.0 | 10.2 | 10.6 | SSW | 43 | 8 | 9 | 1016 | | R | 4.8 | 51 | 07.23 24/12 | | |
| 25 | 13.0 | 12.4 | | 13.0 | 7.5 | 10.3 | | | | | | | | | | | | |
| 26 | | | | | | 0.0 | | | | | | | | | | | | |
| 27 | 13.0 | 12.4 | | 13.0 | 7.5 | 10.3 | | 23 | 8 | 5 | 1021 | | R | 6.1 | 41 | 05.05 27/12 | | |
| 28 | 12.2 | 10.0 | 79 | 11.4 | 11.0 | 11.2 | S | 4 | 5 | 25 | 1015.6 | | | | 27 | 08.47 28/12 the xmas rock formation | | |
| 29 | 9.2 | 8.7 | | 11.4 | 7.9 | 9.7 | SW | 7 | 5 | 20 | 1018 | | | 2.2 | 32 | 00.00 29/12 | | |
| 30 | 12.7 | 9.5 | 79 | 11.2 | 10.5 | 10.9 | | | | 12 | 1010.4 | | R | 0.3 | 63 | 07.34 30/12 | | |
| 31 | | | | | | 0.0 | | | | | | | | | | | | |
| Monthly Mean Temperature | | | | | | 11.0 | Total precipitation | | | | | | 85.5 | | | | | |

Yearly Summary 2015

| | | | | | |
|--------------|-----------------|------------|------------|--------------------------|----------------------|
| Mean Temp | Total Precip | 10 yr mean | percentage | cumulative precipitation | cumulative 10yr mean |
|--------------|-----------------|------------|------------|--------------------------|----------------------|

| | C | mm | mm | | 2014 | mean |
|-------|------|-------|-------|--------|-------|-------------|
| Jan | 6.7 | 142.9 | 96.9 | 147.47 | Jan | 142.9 96.9 |
| Feb | 4.9 | 64.5 | 65.8 | 98.024 | Feb | 207.4 162.7 |
| Mar | 7.3 | 23.6 | 57.7 | 40.901 | Mar | 231.0 220.4 |
| April | 9.4 | 59.0 | 72.4 | 81.492 | April | 290.0 292.8 |
| May | 10.6 | 51.8 | 52.2 | 99.234 | May | 341.8 345.0 |
| June | 13.5 | 39.9 | 54.6 | 73.077 | June | 381.7 399.6 |
| July | 15.1 | 80.1 | 47.9 | 167.22 | July | 461.8 447.5 |
| Aug | 15.0 | 139.1 | 47.0 | 295.96 | Aug | 600.9 494.5 |
| Sept | 13.0 | 82.5 | 94.2 | 87.527 | Sept | 683.4 588.7 |
| Oct | 12.4 | 55.7 | 105.8 | 52.647 | Oct | 739.1 694.5 |
| Nov | 10.9 | 121.8 | 129.7 | 93.909 | Nov | 860.9 824.2 |
| Dec | 11.0 | 85.5 | 125.6 | 68.073 | Dec | 946.4 949.8 |





REMARKS

Thunder & Lightning 23.10 13.

Frost
Rain

Heavy Frost

Small snow flakes

Frost

0.0

Remarks

Snow! Melt water in the guage

Frost

Hard Frost

Frost

Hail

DRIZZLE

FOG AND DRIZZLE

FROST

FOG AND DRIZZLE

0.0

REMARKS

0.0

new
baragraph

0.0

new
baragraph

0.0

new
barograph

new
paragraph

erwards

erwards
erwards with - no reading

0.0

new
paragraph

ck

0.0

new
paragraph

0.0

new
paragraph

0.0

new
baragraph

0.0

new
baragraph

neter

0.0

Rainuage reading old compare

new

| | |
|-------|-----|
| Jan | 0 |
| Feb | 0 |
| Mar | 0 |
| April | 0 |
| May | 0 |
| June | 0 |
| July | 0 |
| Aug | 0.0 |
| Sept | 0.0 |
| Oct | 0.0 |
| Nov | 0.0 |
| Dec | 0.0 |
| Total | 0 |

